

Title:

This is the Location Plan of Residential Disabled Bays refer to in the "Argyll and Bute Council (Disabled Street Parking – Oban, Lorn & the Isles) (Variation) (No.4) Order 2022"

Development and Infrastructure Services  
Director: Kirsty Flanagan

Drawing Number:

Dwn By

Scale:

Chk by

Date:






Drawing Number:

Drn By

Chk by

Date:



Disabled Bay associate with 7G Colonsay Terrace, Oban

### LEGEND



Location of Disabled Bay

Title:

This is the Location Plan of Residential Disabled Bays refer to in the “Argyll and Bute Council (Disabled Street Parking – Oban, Lorn & the Isles) (Variation) (No.4) Order 2022”

Development and Infrastructure Services  
Director: Kirsty Flanagan

Drawing Number: OLIDB2021/03


Drn By SCA

Scale: NTS

Chk by SW

Date: 12/04/2021





Disabled Bay associate with 11 Croft Avenue, Oban

**LEGEND**



Location of Disabled Bay

Title:

This is the Location Plan of Residential Disabled Bays refer to in the “Argyll and Bute Council (Disabled Street Parking – Oban, Lorn & the Isles) (Variation) (No.4) Order 2022”

Development and Infrastructure Services  
Director: Kirsty Flanagan

Drawing Number: OLIDB2021/04


Drn By SCA

Scale: NTS

Chk by SW

Date: 12/04/2021





Disabled Bay associate with 14 Glenfoot Terrace, Miller Road, Oban

### LEGEND



Location of Disabled Bay

Title:

This is the Location Plan of Residential Disabled Bays refer to in the "Argyll and Bute Council (Disabled Street Parking – Oban, Lorn & the Isles) (Variation) (No.4) Order 2022"

Development and Infrastructure Services  
Director: Kirsty Flanagan

Drawing Number: OLIDB2021/05


Drn By SCA

Scale: NTS

Chk by SW

Date: 12904/2021






Title

Drawing Number:	
Drn By	
Chk by	Date:

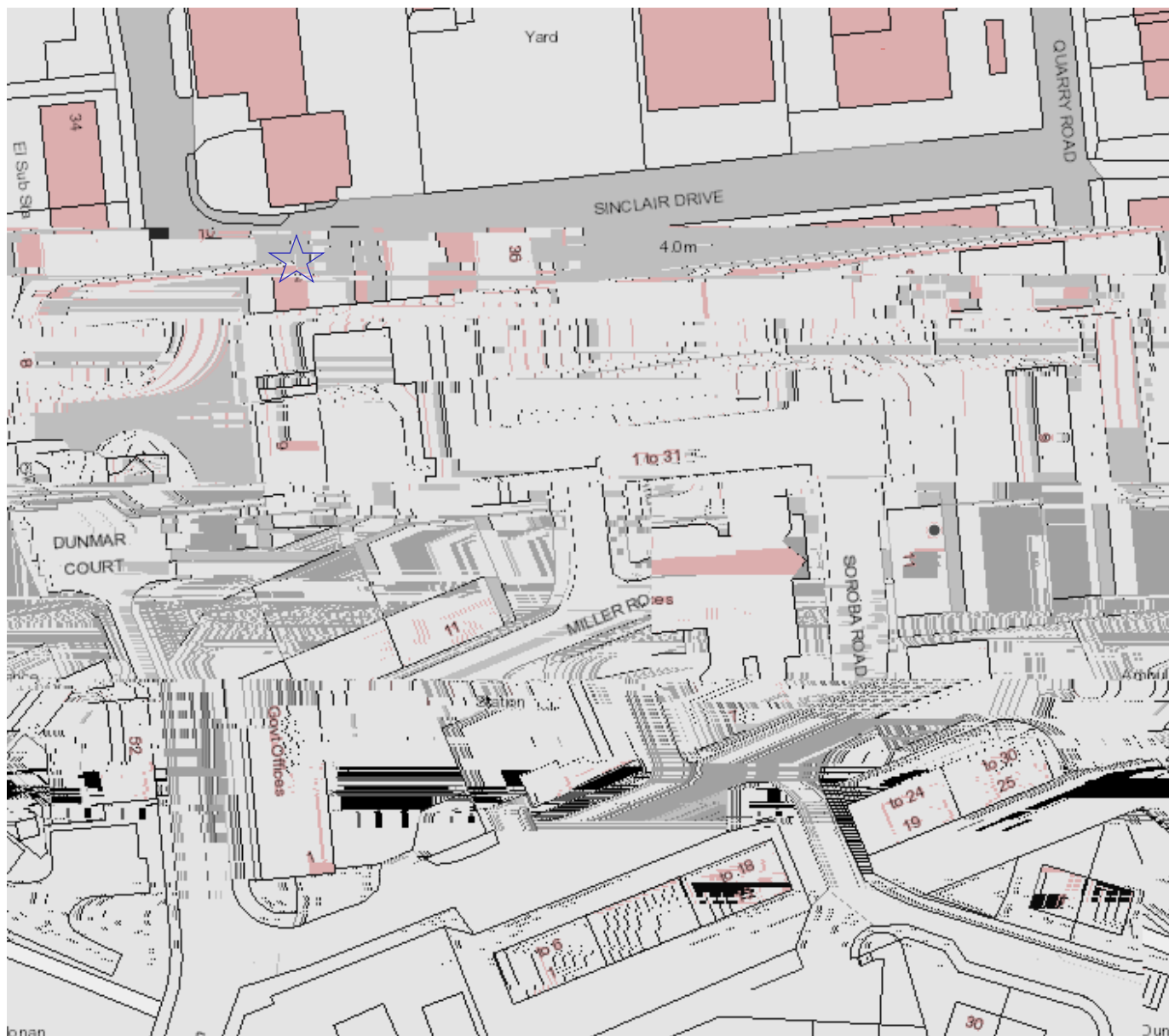




Title:

Development and Infrastructure Services	
Drawing Number:	
Dwn By	Scale:
Chk by	Date:





Disabled Bay associate with 11e Soroba Road, Oban PA34 4JA

**LEGEND**



Location of Disabled Bay


Title  
 This is the Location Plan of Residential Disabled Bays refer to in the "Argyll and Bute Council (Disabled Street Parking – Oban, Lorn & the Isles) (Variation) (No.4) Order 2022"

Development and Infrastructure Services  
 Director: Kirsty Flanagan

Drawing Number: OLIDB2021/08	
Drn By: Sca	Scale: NTS
Chk by: SW	Date: 12/9/2021







Disabled Bay associate with Rockcliffe, Main Street Tobermory

**LEGEND**



Location of Disabled Bay

Title: This is the Location Plan of Residential Disabled Bays refer to in the "Argyll and Bute Council (Disabled Street Parking – Oban, Lorn & the Isles) (Variation) (No.4) Order 2022"

Development and Infrastructure Services  
Director: Kirsty Flanagan

Drawing Number: OLIDB2021/09

Drn By Sca Scale: NTS

Chk by SW Date: 12/04/2021

